[illegible] 1902 [illegible]


Isle of Georgia
C E A N
60
70
W Palmer

Exhibiting the DISCOVERIES made by Ca

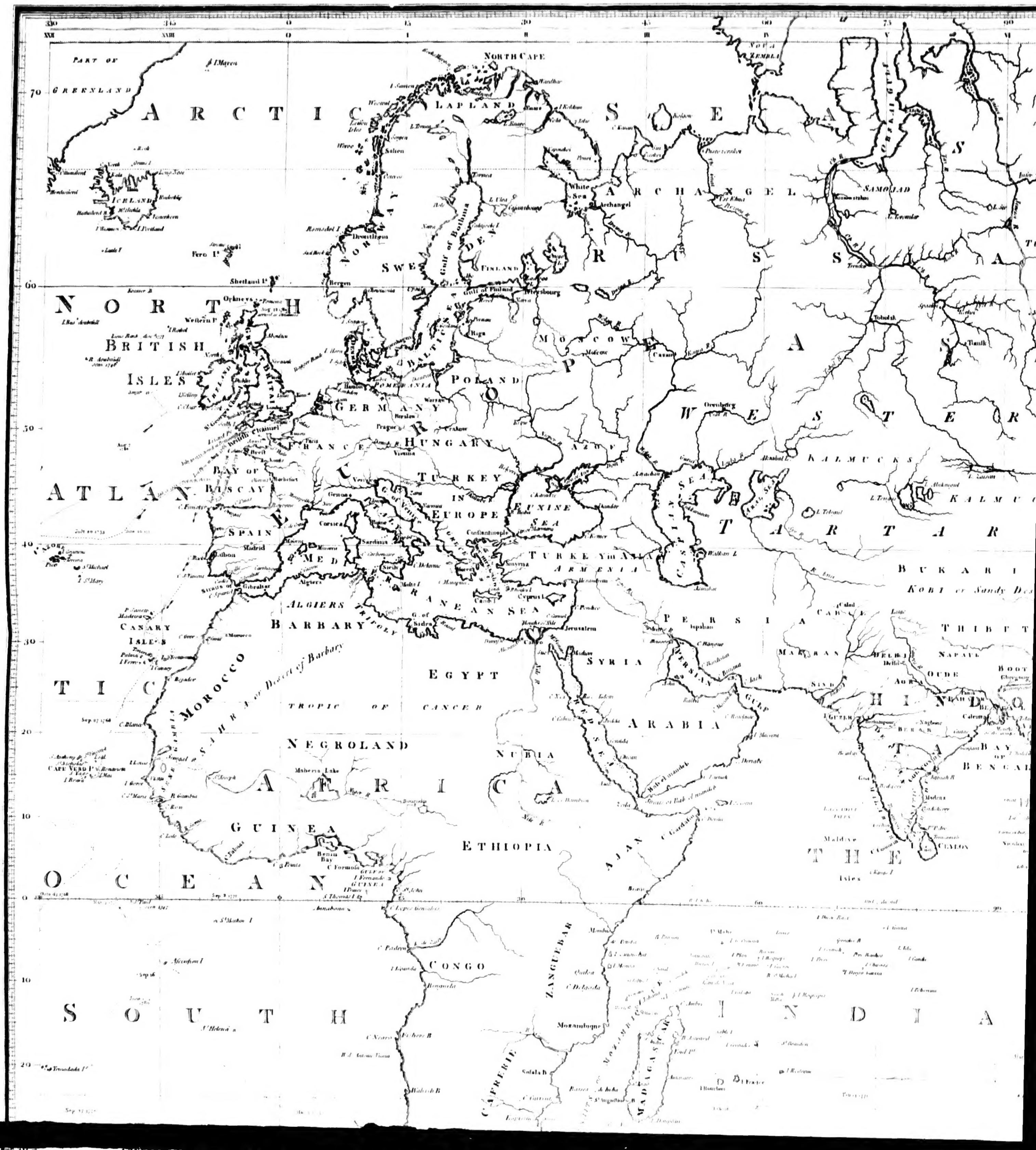

A GENERAL CHART:

made by Captⁿ. *James Cook* in this and his two preceding VOYAGES; with the TRACK

By Lieut! Hen! Roberts of HIS MAJESTY'S Royal Navy.

…ENERAL CHART:

…is and his two preceding VOYAGES; with the TRACKS of the SHIPS und…

By Lieut! Hen.y Roberts of HIS MAJESTY'S Royal Navy.

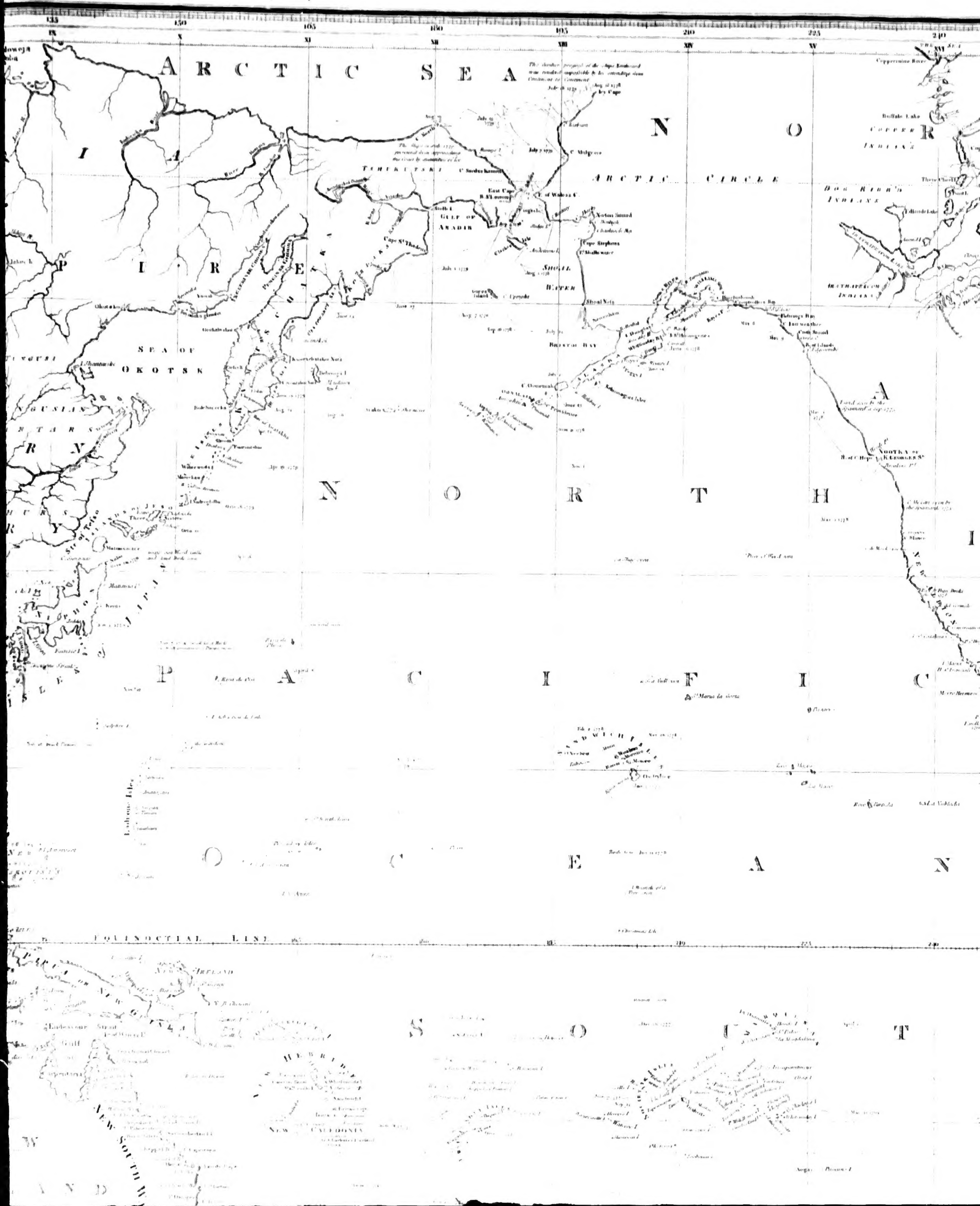

he SHIPS under his Command.

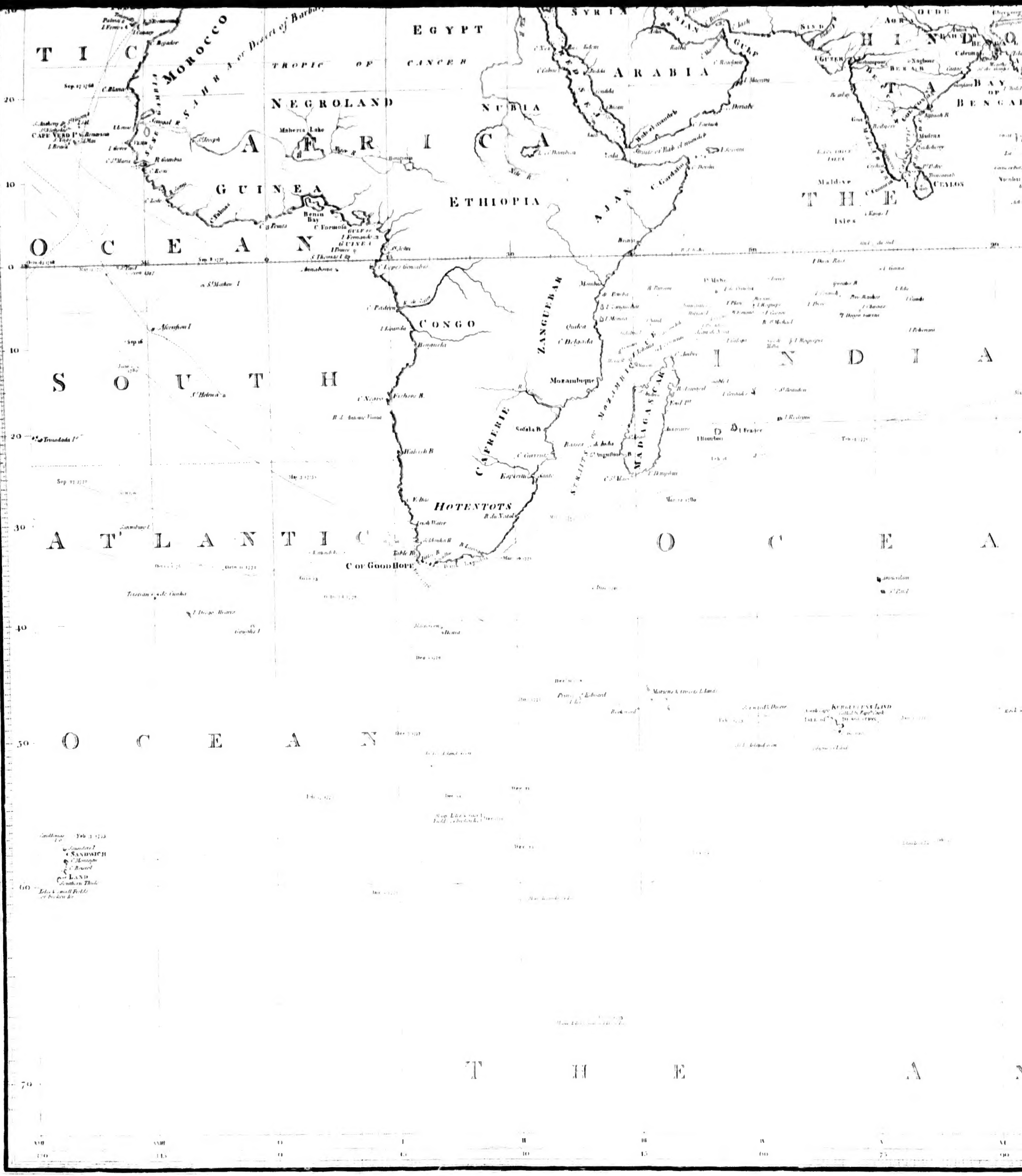

EGYPT
MOROCCO
SAHARA or Desert of Barbary
TROPIC OF CANCER
NEGROLAND
NUBIA
ARABIA
SYRIA
AFRICA
GUINEA
ETHIOPIA
AJAN
Benin Bay
C. Formosa
Gulf of Guinea
Maheria Lake
CAPE VERD Is.
C. Blanco
CONGO
ZANGUEBAR
Mozambique
Quiloa
C. Delgado
MADAGASCAR
Strait of Mozambique
CAFFRERIE
Sofala R.
HOTENTOTS
R. du Natal
C. OF GOOD HOPE
Table B.
St. Helena
Ascension I.
Trinidada Is.
Tristan da Cunha
SOUTH ATLANTIC OCEAN
TIC OCEAN
INDIAN OCEAN
THE
Maldive Isles
CEYLON
Madras
BAY OF BENGAL
HINDOSTAN
Calcutta
GUZERAT
Bombay
Goa
KERGUELEN'S LAND
SANDWICH LAND
Southern Thule
THE AN
Prince Edward Isles

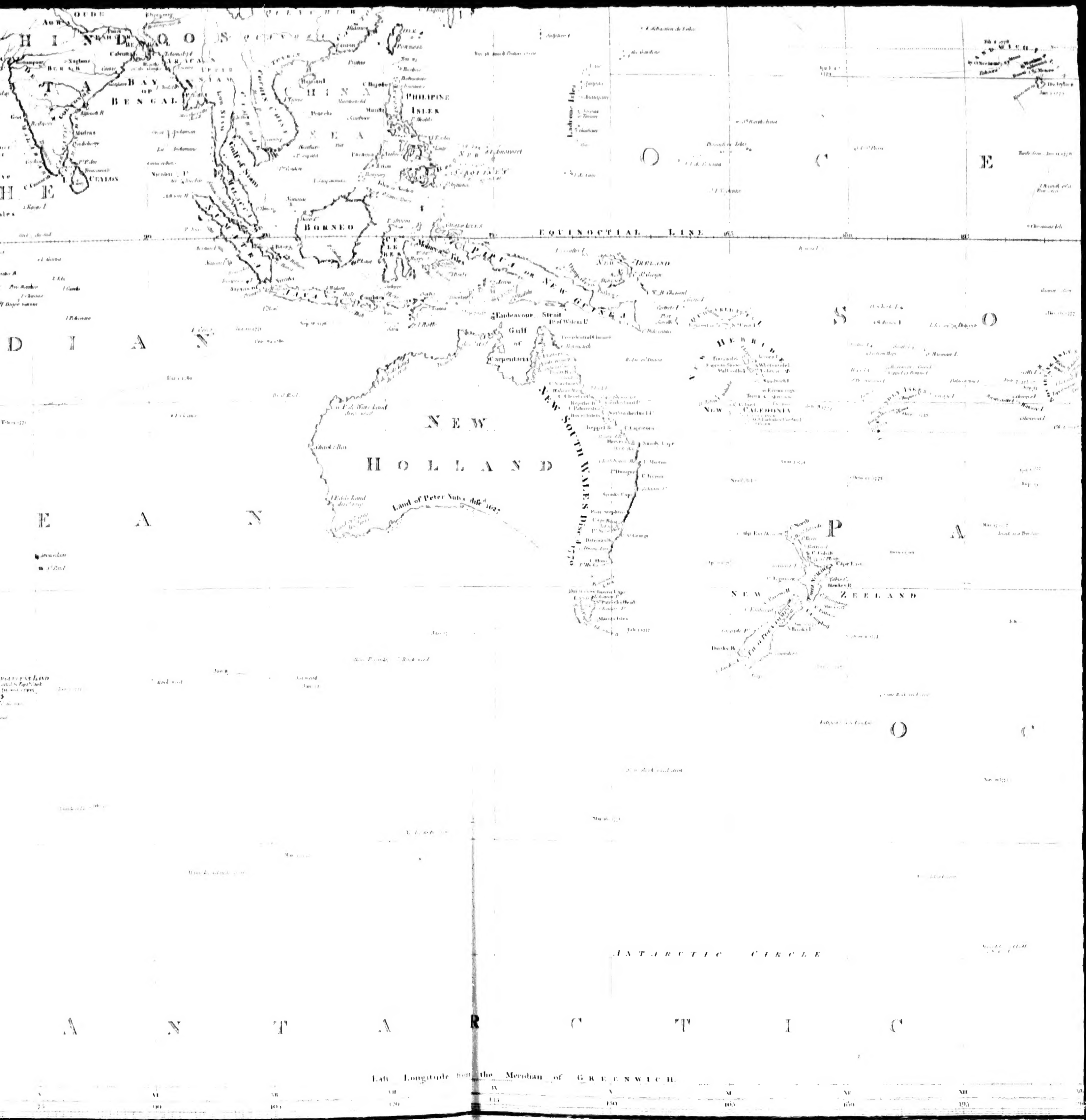

HINDOOSTAN
BAY OF BENGAL
CEYLON
CHINA SEA
PHILIPINE ISLES
BORNEO
Gulf of Siam
EQUINOCTIAL LINE
NEW IRELAND
PAPUA OR NEW GUINEA
Endeavour Strait
Gulf of Carpentaria
NEW HOLLAND
Shark's Bay
Land of Peter Nuits disc.d 1627
NEW SOUTH WALES Disc.d 1770
Sandy Cape
NEW HEBRIDES
NEW CALEDONIA
NEW ZEELAND
Cape East
Dusky B.
D I A N
E A N
O C E
S O
P A
O C
ANTARCTIC CIRCLE
A N T A R C T I C
East Longitude from the Meridian of GREENWICH
75
90
105
120
135
150
165
180
195

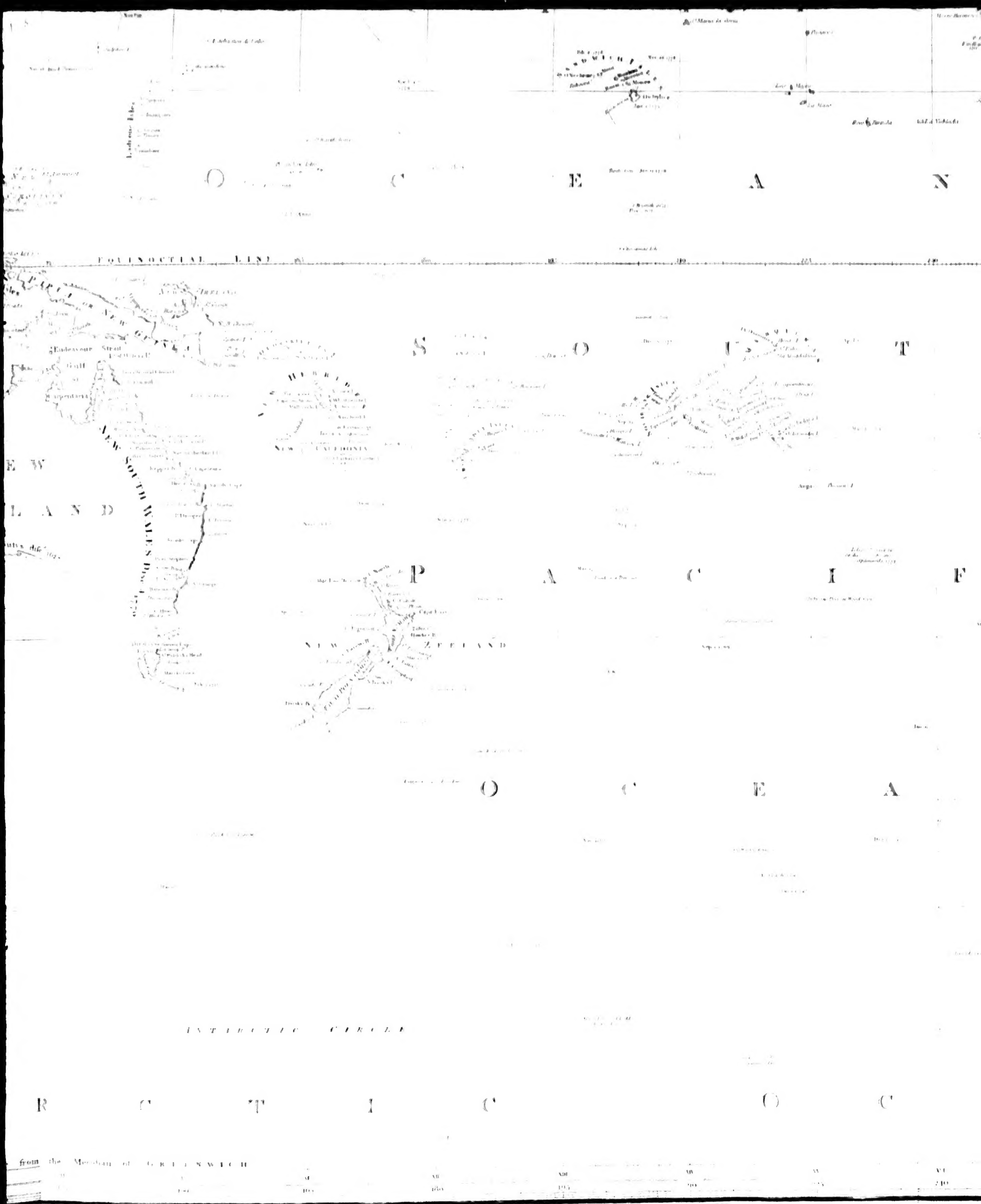

O C E A N
EQUINOCTIAL LINE
S O U T H
P A C I F
O C E A
NEW HOLLAND
NEW SOUTH WALES
Endeavour Strait
Gulf
Carpentaria
NEW CALEDONIA
NEW ZEELAND
ANTARCTIC CIRCLE
R C T I C
O C
from the Meridian of GREENWICH

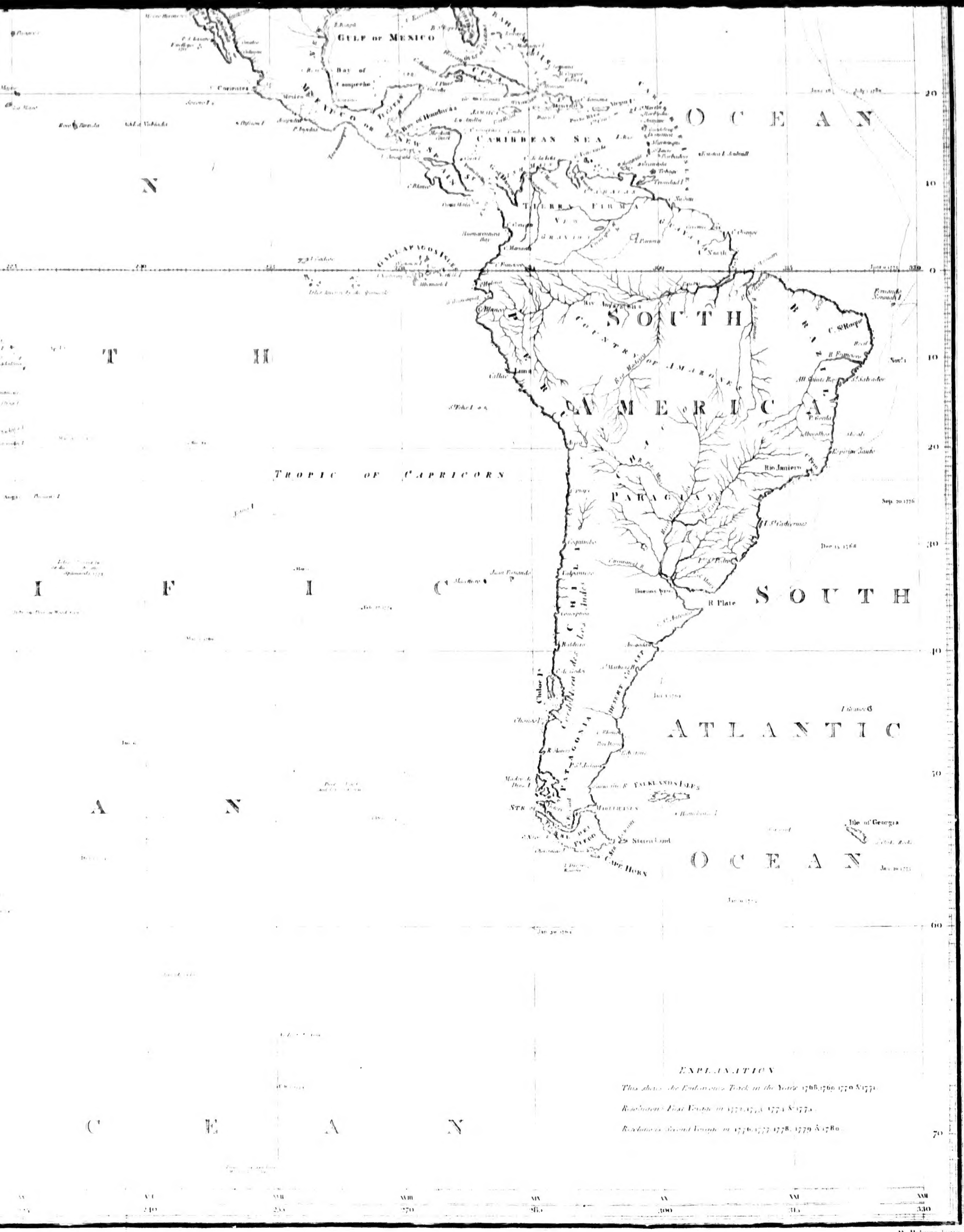

GULF OF MEXICO
Bay of Campeche
CARIBBEAN SEA
OCEAN
N
T H
SOUTH
AMERICA
TERRA FIRMA
COUNTRY OF AMAZONS
PARAGUAY
TROPIC OF CAPRICORN
I F I C
SOUTH
ATLANTIC
OCEAN
A N
O C E A N
PATAGONIA
FALKLAND ISLES
Staten Land
CAPE HORN
Isle of Georgia
Rio Janeiro
Buenos Ayres
R Plate
Chiloe I.
EXPLANATION
This shews the Endeavours Track in the Years 1768, 1769, 1770 & 1771
Resolutions First Voyage in 1772, 1773, 1774 & 1775
Resolutions Second Voyage in 1776, 1777, 1778, 1779 & 1780

W Palmer

J. Webber del.

A View of CHRISTMAS HARBOUR, *in Ke...*

Newton sculp.

ARBOUR, *in* KER[illegible]ELEN'S LAND.



A MAN of VAN DIEMEN'S LAND

J. Webber del.

[illegible] LAND.

J.Webber del.

An *OPOSSUM* of VAN DIEMEN'S

...w of VAN DIEMEN's LAND.



The Inside of a ***HIPPAH*** *in N*

10

B.T. Pouncy sculp

... Hippah in New Zeeland.



J. Webber del. W. Sharp sculp.

A MAN of MANGEA.

11



J Webber del.

A VIEW at ANAMO

13.

W. Byrne sc.

EW at ANAMOOKA.







J. Webber del.

A BOXING MATCH, in HAPAEE.



A NIGHT DANCE by MEN, in H

16

Wm. Sharp sculp.

...CE by MEN, in HAPAEE.



A NIGHT DANCE by WOMEN,

W. Sharp sculp.t

NCE by WOMEN, in HAPAEE .



J. Webber R.A.

POULAHO, KING [illegible] FRIENDLY ISLANDS







J. Webber del.

POULAHO, KING of the FRIENDLY ISLAND[S]



W. Sharp sculp

RIENDLY ISLANDS, *drinking* KAVA.

A FIATOOKA, or MORAI, in To...



W. Ellis sculp

, Morai, in Tongataboo.





Landſcape by S. Middiman

… ATCHE … CEREMONY … HONOUR of … KING'S

11



...pe by S. Middiman.

Figures by J. Hall

...NOUR of the KING'S SON at HUNGATABOO.

J. Webber del.

A WOMAN, EAOO.

A HUMAN SACRIFICE, MORA

W. Woollett sc.

FICE, MORAI, OTAHEITE.

26

W. Byrne sculp.

... DEATH, ... OTAHEITE

IMAGE EVALUATION TEST TARGET (MT-3)

6″

Photographic Sciences Corporation

23 WEST MAIN STREET
WEBSTER, N.Y. 14580
(716) 872-4503



J. Webber del. — F. Bartolozzi sc.

A YOUNG WOMAN of OTAHEITE, bringing a PRESENT.

27

A DANCE in OTAHE

NCE in OTAHEITE.

A YOUNG WOMAN of OTAHEITE, DANCING.

29





A VIEW of HUAHEI

W. Byrne sculp.

IEW of HUAHEINE.

J. Webber del.

A MORAI, in ATOOI.

33

Lapomo. sc

RAI, in ATOOI.

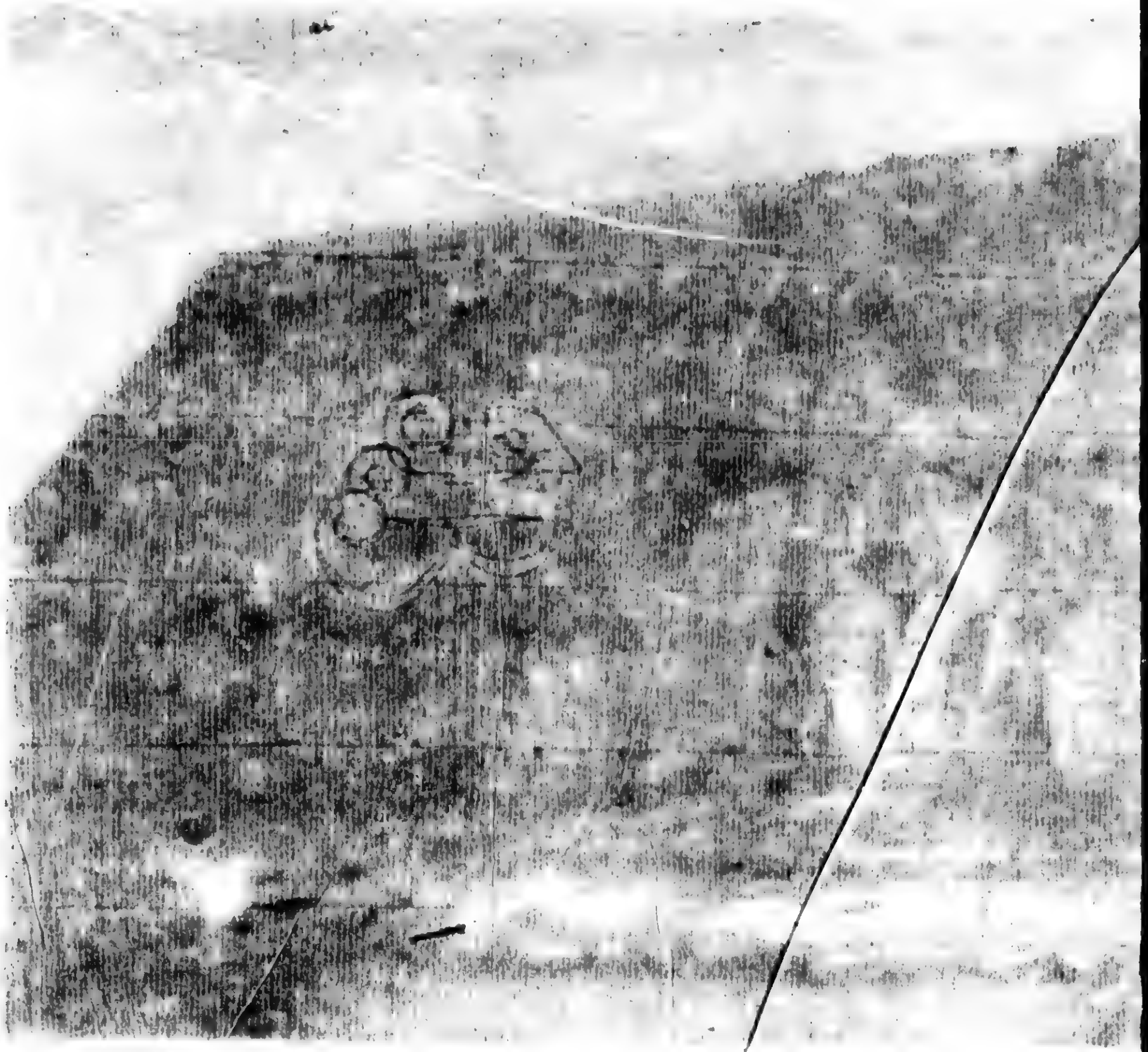

The INSIDE of the HOUSE, in the *MORAI*

34



Sculp.

he HOUSE, in the *MORAI*, in ATOOI.





An INLAND VIEW in

S. Middiman sc.

NLAND VIEW IN ATOOI.

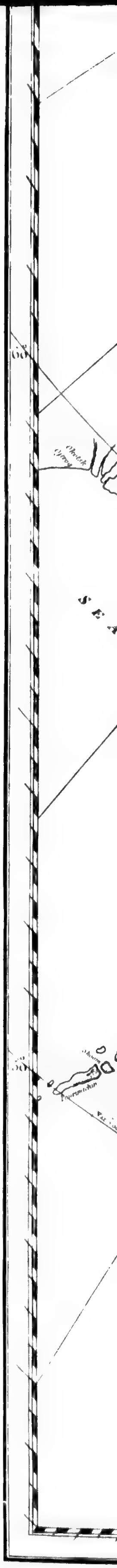

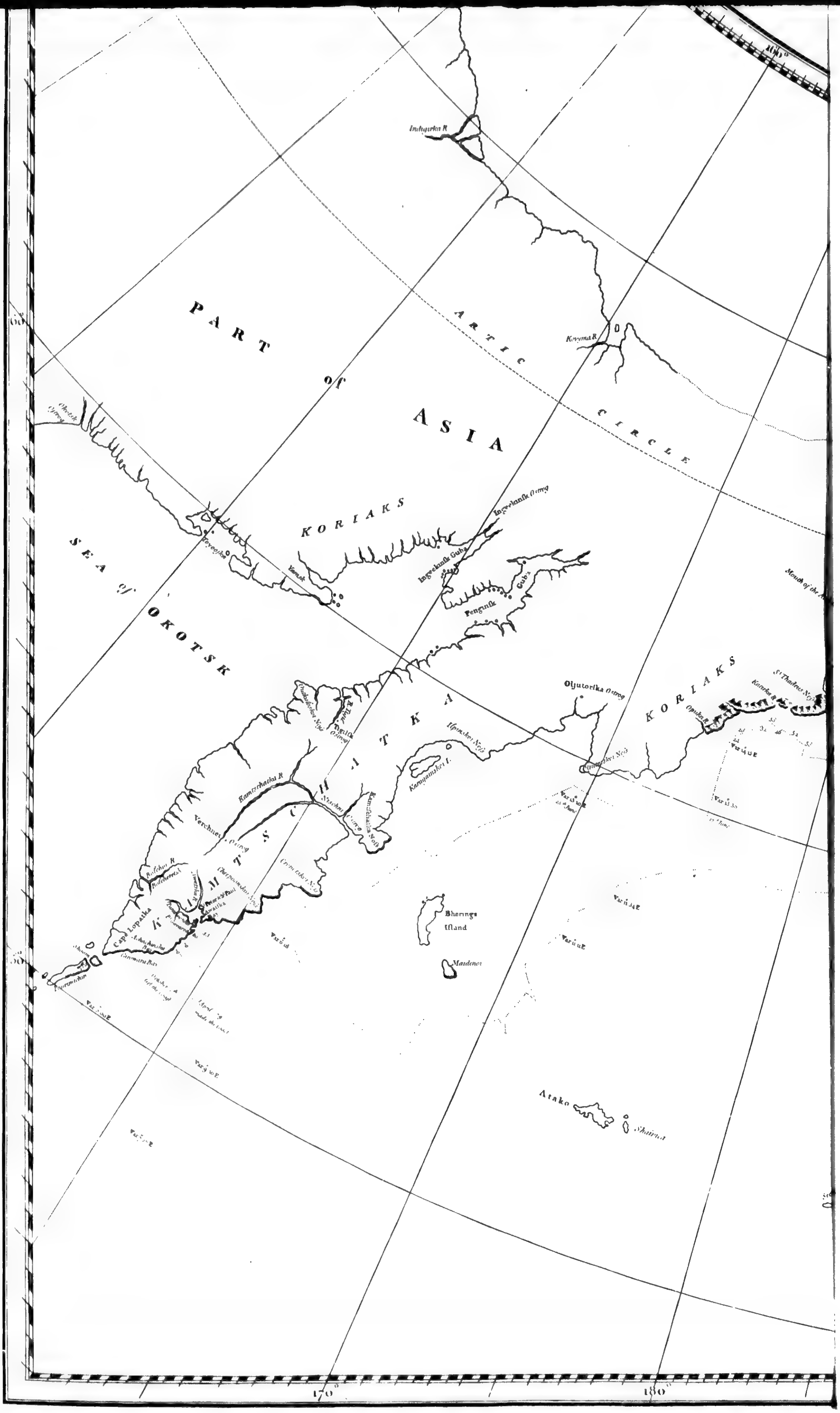
PART of ASIA
ARTIC CIRCLE
SEA of OKOTSK
KORIAKS
KORIAKS
KAMTSCHATKA
Kamtschatka R
Cape Lopatka
Bherings Island
Atako
60
50
170°
180°

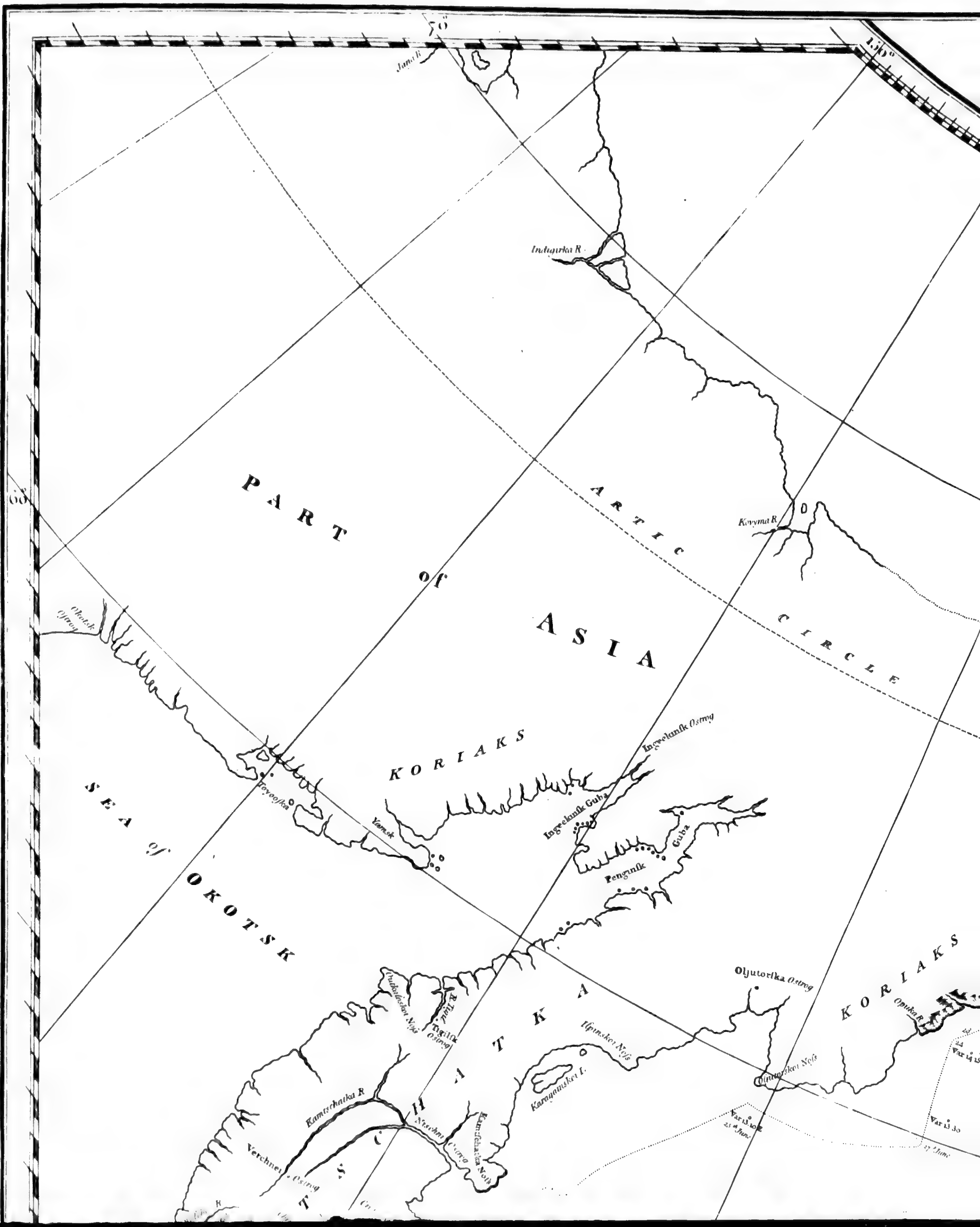
70°
150°
60°
Jana R.
Indigirka R.
Kovyma R.
PART of ASIA
ARTIC CIRCLE
Okotsk Ostrog
KORIAKS
SEA of OKOTSK
Ingeekansk Ostrog
Ingeekansk Guba
Penginsk Guba
Oljutorska Ostrog
KORIAKS
Karaganskoi I.
Kamtschatka R.
Verchnei Ostrog
Nischni Ostrog
Kamtschatka Noss
Var 13.30
Var 13.30
27 June

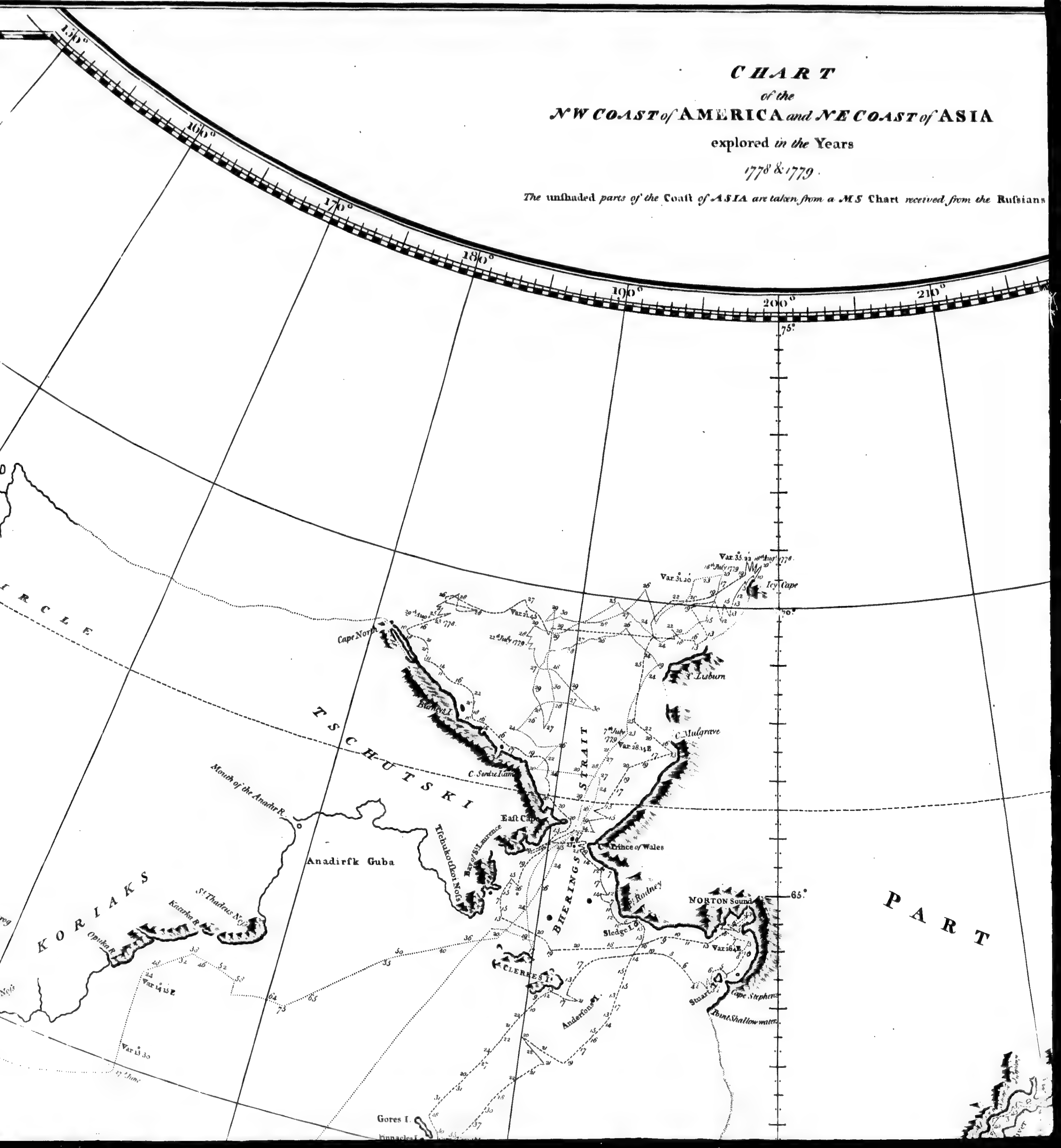
CHART
of the
NW COAST of AMERICA and NE COAST of ASIA
explored in the Years
1778 & 1779.
The unſhaded parts of the Coaſt of ASIA are taken from a MS Chart received from the Ruſsians
150°
160°
170°
180°
190°
200°
210°
75°
65°
Icy Cape
Cape North
C. Lisburn
C. Mulgrave
Burneys I.
C. Serdze Kamen
East Cape
Mouth of the Anadir R.
Anadirſk Guba
Tſchukotſkoi Noſs
Bay of St. Laurence
C. Prince of Wales
BHERINGS STRAIT
C. Rodney
Sledge I.
NORTON Sound
Cape Stephens
Point Shallow water
Stuart I.
CLERKES I.
Andersons I.
Gores I.
Pinnacle I.
KORIAKS
St. Thadeus Noſs
Katirka R.
Opuka R.
TSCHUTSKI
PART
Var. 35.23 18th Aug. 1778
Var. 31.20
Var. 28.14 E
Var. 26 E
Var. 14.15 E
Var. 13 30
22d July 1779
7th July 1779
27 June

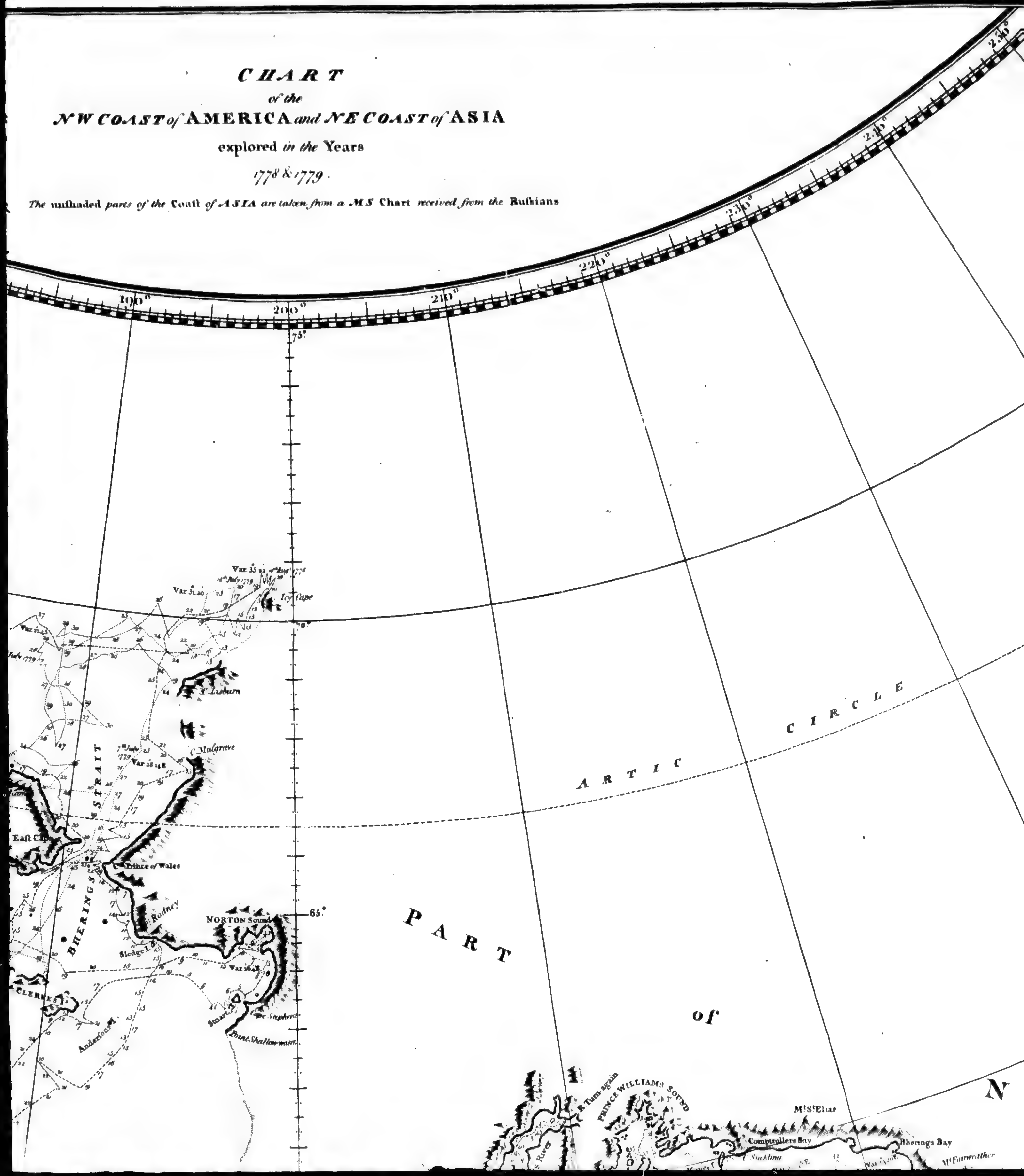
CHART
of the
NW COAST of AMERICA and NE COAST of ASIA
explored in the Years
1778 & 1779
The unſhaded parts of the Coaſt of ASIA are taken from a MS Chart received from the Ruſsians
190°
200°
210°
220°
230°
240°
250°
75°
70°
65°
Icy Cape
C. Liſburn
C. Mulgrave
BERINGS STRAIT
East Cape
C. Prince of Wales
C. Rodney
NORTON Sound
Sledge I.
Cape Stephens
Point Shallow water
ARTIC CIRCLE
PART of
N
R. Turn again
PRINCE WILLIAMS SOUND
Mt St Elias
Comptrollers Bay
Bherings Bay
Mt Fairweather

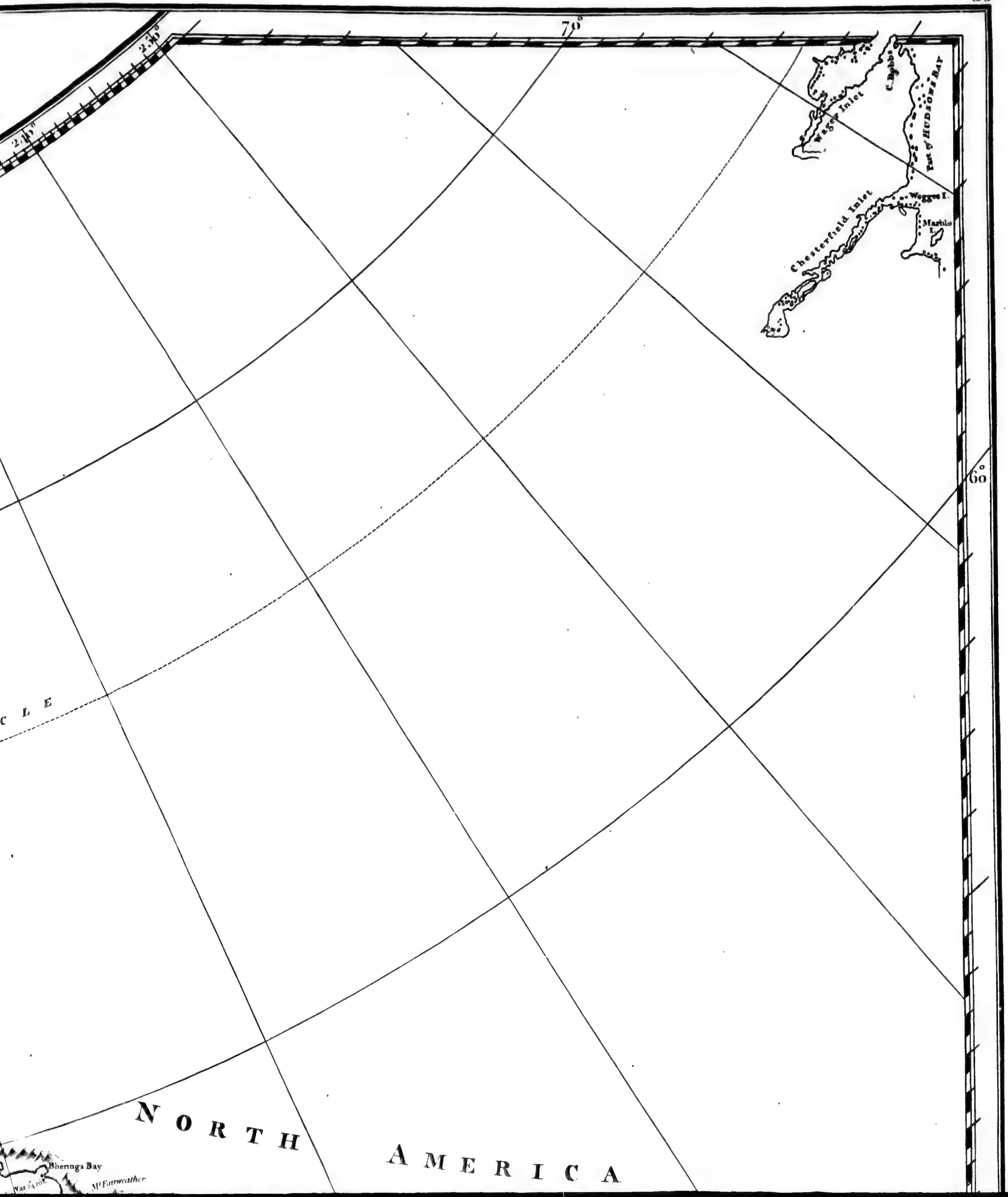
70°
60°
Wager Inlet
C. Dobbs
Part of HUDSONS BAY
Wegges I.
Chesterfield Inlet
Marble I.
C L E
N O R T H A M E R I C A
Bherings Bay
Mt Fairweather

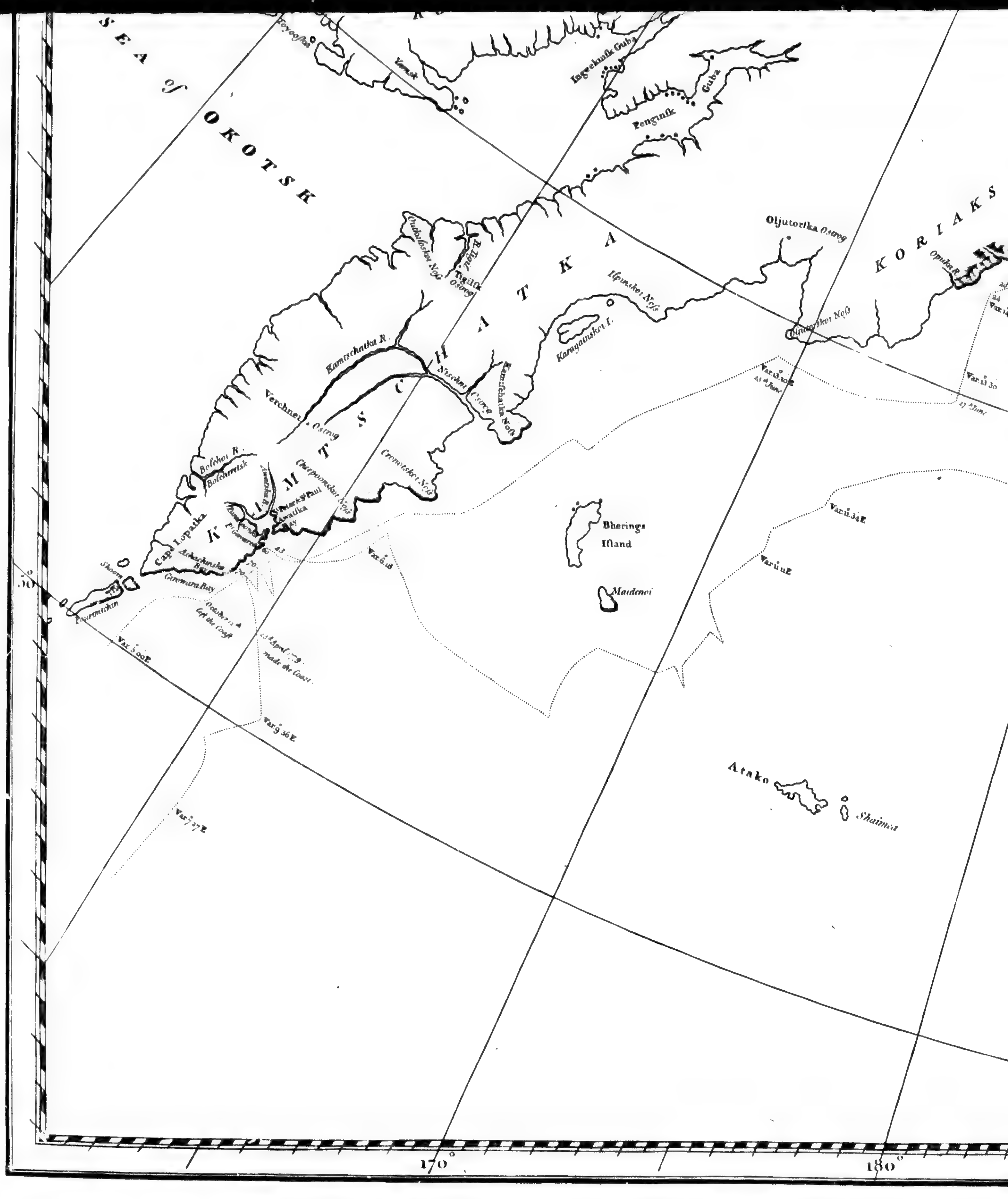
SEA of OKOTSK
KAMTSCHATKA
KORIAKS
Oljutorſka Oſtrog
Olutorskoi Noſs
Ilpinskoi Noſs
Karaginskoi I.
Kamtschatka R.
Kamtschatka Noſs
Verchnei Oſtrog
Bolchoi R.
Bolcheretsk
Cape Lopatka
Awatska Bay
Cronotskoi Noſs
Tigil R.
Tigilſk Oſtrog
Penginſk
Guba
Ingeekinſk Guba
Bherings Iſland
Maidenoi
Atako
Shaimea
Shoom
Paramuschir
Girowara Bay
Var. 5.00 E
Var. 9.36 E
Var. 7.27 E
Var. 6.08
Var. 13.30
Var. 11.34 E
Var. 11 E
made the Coast
170°
180°

TSCHUTSKI
C. Mulgrave
Mouth of the Anadir R.
East Cape
C. Prince of Wales
Anadirſk Guba
KORIAKS
BHERINGS STRAIT
NORTON Sound
65°
PART
Sledge I.
CLERKES I.
Andersons I.
Cape Stephens
Gores I.
Pinnacles I.
Cape Upright
Shoal Neſs
60°
Volcano
COOKS RIVER
C. Douglas
Cape Newenham
Calm Point
Bristol River
BRISTOL BAY
C. Greville
Two headed
C. Trinity
Trinity I.
Foggy Cape
Foggy I.
ALASKA
Pinnacle Pt
OONEEMAK I.
Schumagins Iſles
Kodiac
Halibut I.
Providence
OONALASKA I.
Oomanak I.
Amoghta I.
Saioogham
Atghka
Amlak
Kanaton
Seetien
Shaimca
31st October 1778 left the Coast
180°
190°
200°

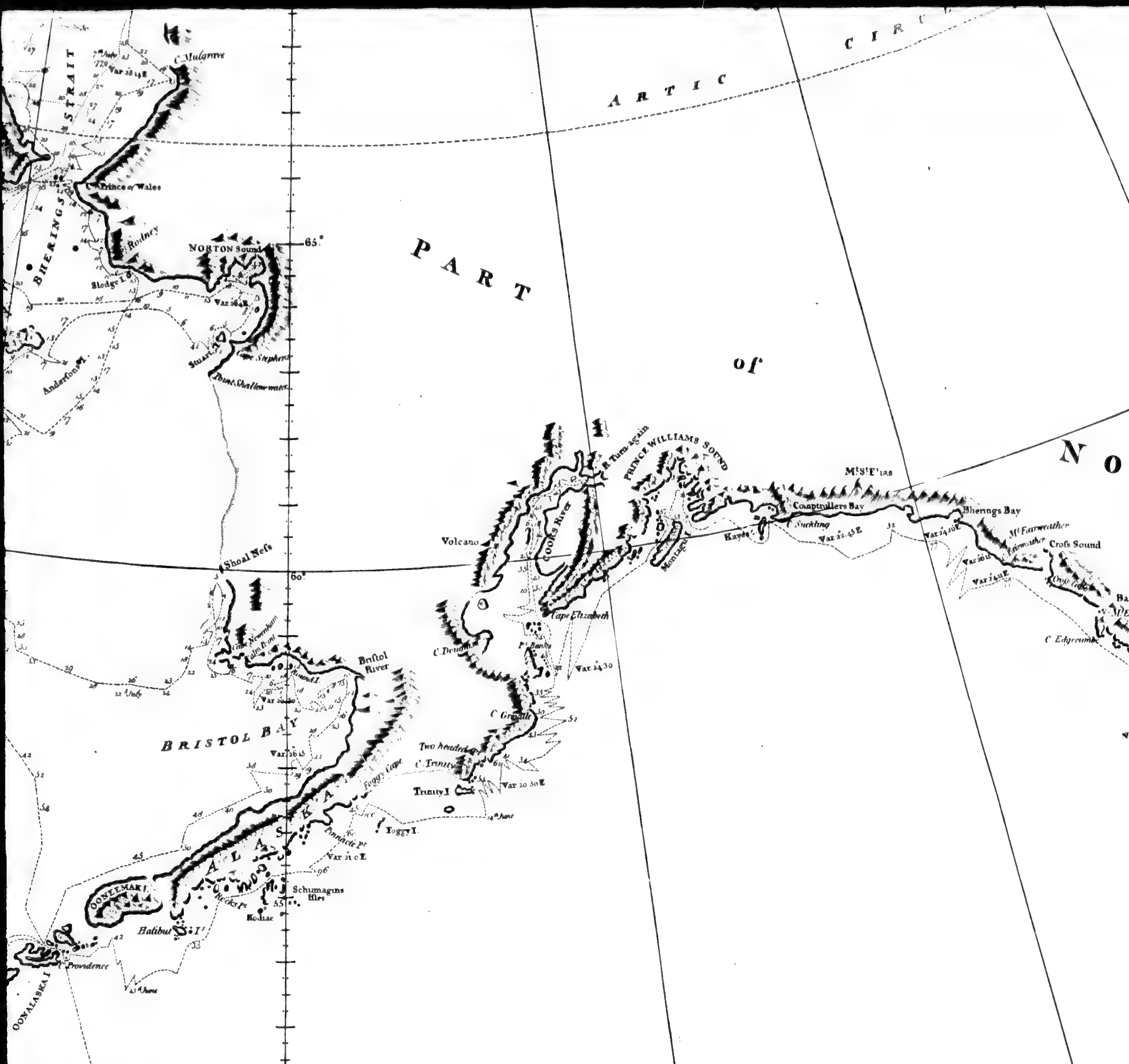

ARTIC CIRC
PART of
N O
BHERINGS STRAIT
C. Mulgrave
C. Prince of Wales
C. Rodney
NORTON Sound
Sledge I.
Stuarts I.
C. Stephens
Point Shallow water
Andersons I.
Shoal Ness
Cape Newenham
Bristol River
BRISTOL BAY
ALASKA
Foggy Cape
Foggy I.
Pinnacle Pt.
Schumagins Isles
OONEEMAK I.
Halibut I.
Providence
OONALASKA I.
Volcano
Cooks River
C. Douglas
C. Grenville
Two headed
C. Trinity
Trinity I.
Cape Elizabeth
P. Banks
PRINCE WILLIAMS SOUND
Montague
Kayes I.
C. Suckling
Comptrollers Bay
Bherings Bay
Mt. Fairweather
Cross Sound
C. Edgecumbe
31st October 1778 left the Coast
65°
60°
200°
210°

NORTH AMERICA
Bherings Bay
Mt Fairweather
Croſs Sound
Bay of Islands
Mt Edgecumbe
C. Edgecumbe
Var 24.19
Var 21.12 E
Woody Point
Hope Bay
NOOTKA
C. Flattery
Var 19.27
Var 18.38
C. Foulweather
Table Hill
7th March 1778 made the Coaſt
C. Perpetua
C. Gregory
50
220°
230°



J Webber del.

A SEA OTTER.

13

Mazell sculp

A SEA OTTER.

J. Webber del. W. ... sc.

A MAN of NOOTKA SOUND.



J Webber del. W Sharp sculp.

A WOMAN of NOOTKA SOUND.



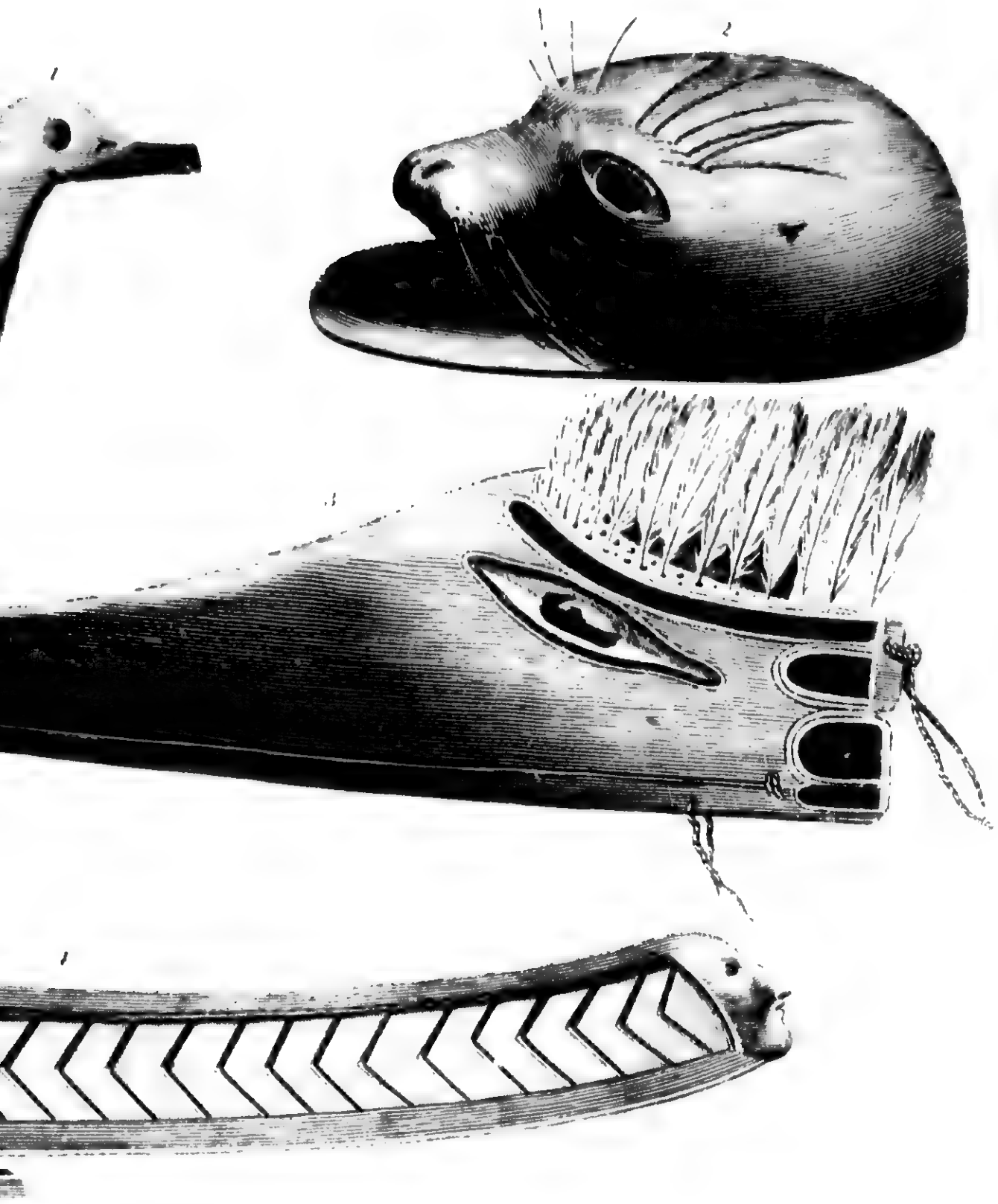

A View of the HABITATIONS in No

ITATIONS in NOOTKA SOUND.



House

42



W. Sharp sculp

, House   Nootka Sound.

View of SNUG CORNER COVE

45

W. Ellis sculp^t

[illegible] WILLIAMS SOUND

J. Webber del. J. Basire sculp.

A MAN of PRINCE WILLIAM's SOUND.



J. Webber del.

A WOMAN of PRINCE WILLIAM's SOUND.

47



J. Webber del.

A MAN of OONALASHKA.



J. Webber del.

A WOMAN of OONALASHKA.

IMAGE EVALUATION
TEST TARGET (MT-3)

6″

Photographic
Sciences
Corporation

23 WEST MAIN STREET
WEBSTER, N.Y. 14580
(716) 872-4503





J. Webber del.

CANOES of OONALASHKA

W. Angus sc.

of OONALASHKA.

J W [illegible]

The TSCHUKTSCHI, *and their* HAB

51

Lapuriere sc

CHI, and their HABITATIONS.

Drawn by J. Webber | *Engraved by E. Scott*

S E A H O R S E S

Engraved by J. Scott | *The Figures by J. Heath*

A HORSES

J.W. [illegible] del.

INHABITANTS *of* NORTON SOUND, *and*

B.T. Pouncy sc.

...TON SOUND, and their HABITATIONS.



56

CAPS of the NATIVES of OONALASHKA.

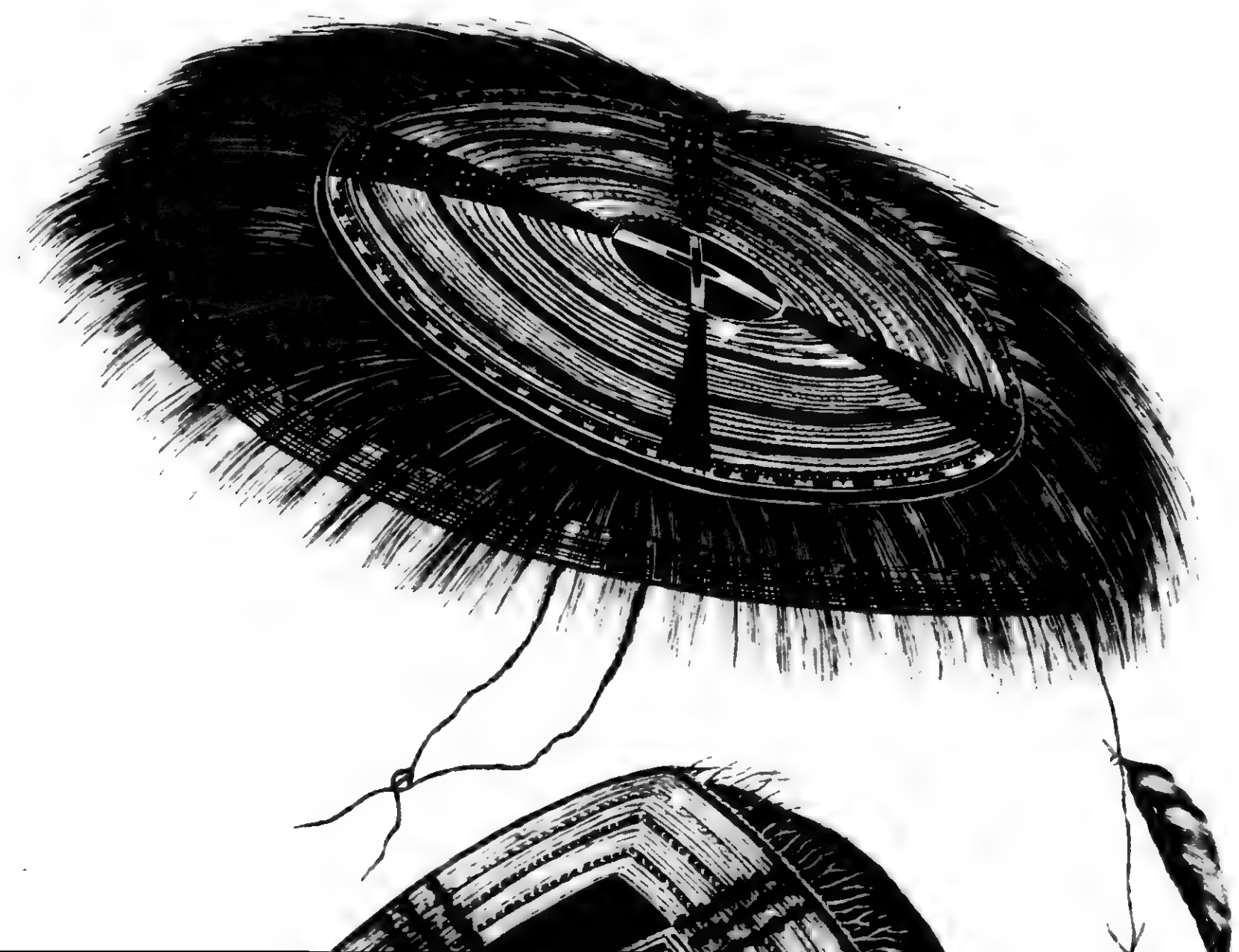

J. Webber del.

NATIVES of OONALASHKA, and their

37

J. Hall & S. Middiman sc.

...LASHKA, and their HABITATIONS.





J. Webber del.

The INSIDE of a HOUSE, in OO

58



W. Sharp sculp

f a HOUSE, in OONALASHKA.



Drawn by J. Webber.

The Landſcape Eng.d by Middiman.

An **OFFERING** *before* **CAP.T COOK,** *in the* **S.**



...ndſcape Eng.d by Middiman. *The Figures by Hall.*

...T. COOK, in the SANDWICH ISLANDS.





J Webber del

TEREOBOO, KING of OWYHEE, bringing PRES

61



B.T.Pouncy sc.

...EE, bringing PRESENTS to CAPT. COOK.

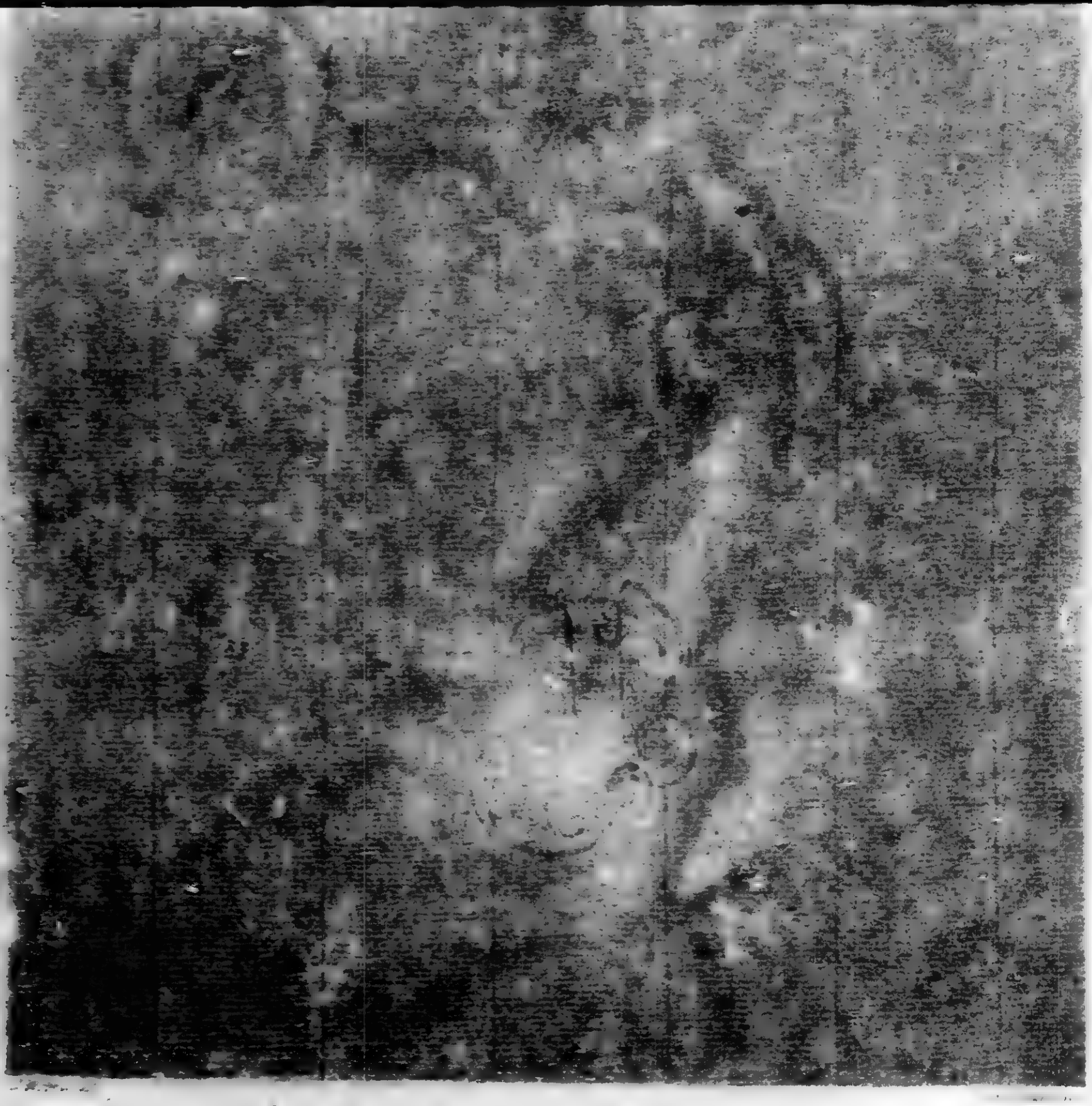

A MAN of the SANDWICH ISLANDS, DANCING.



A MAN of the SANDWICH ISLANDS, DANCING

A View of KARAKAKOOA, *in O*

W Byrne sculp.

AKAKOOA, in OWYHEE.

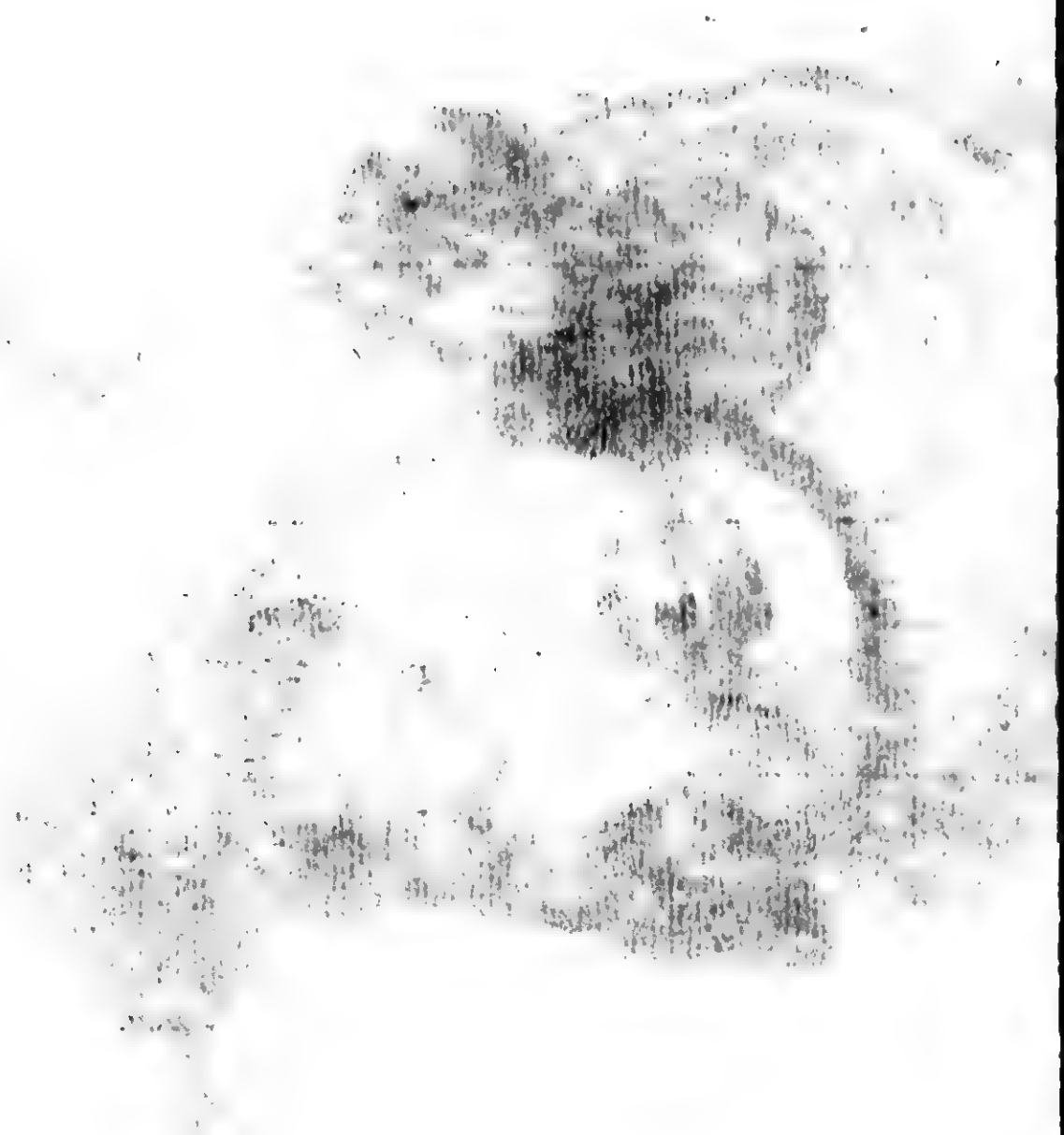

A MAN of the SANDWICH ISLANDS, with his HELMET.

A CANOE of the SANDWICH ISLANDS, the



C. Grignion sc.

VICH ISLANDS, the ROWERS MASKED.

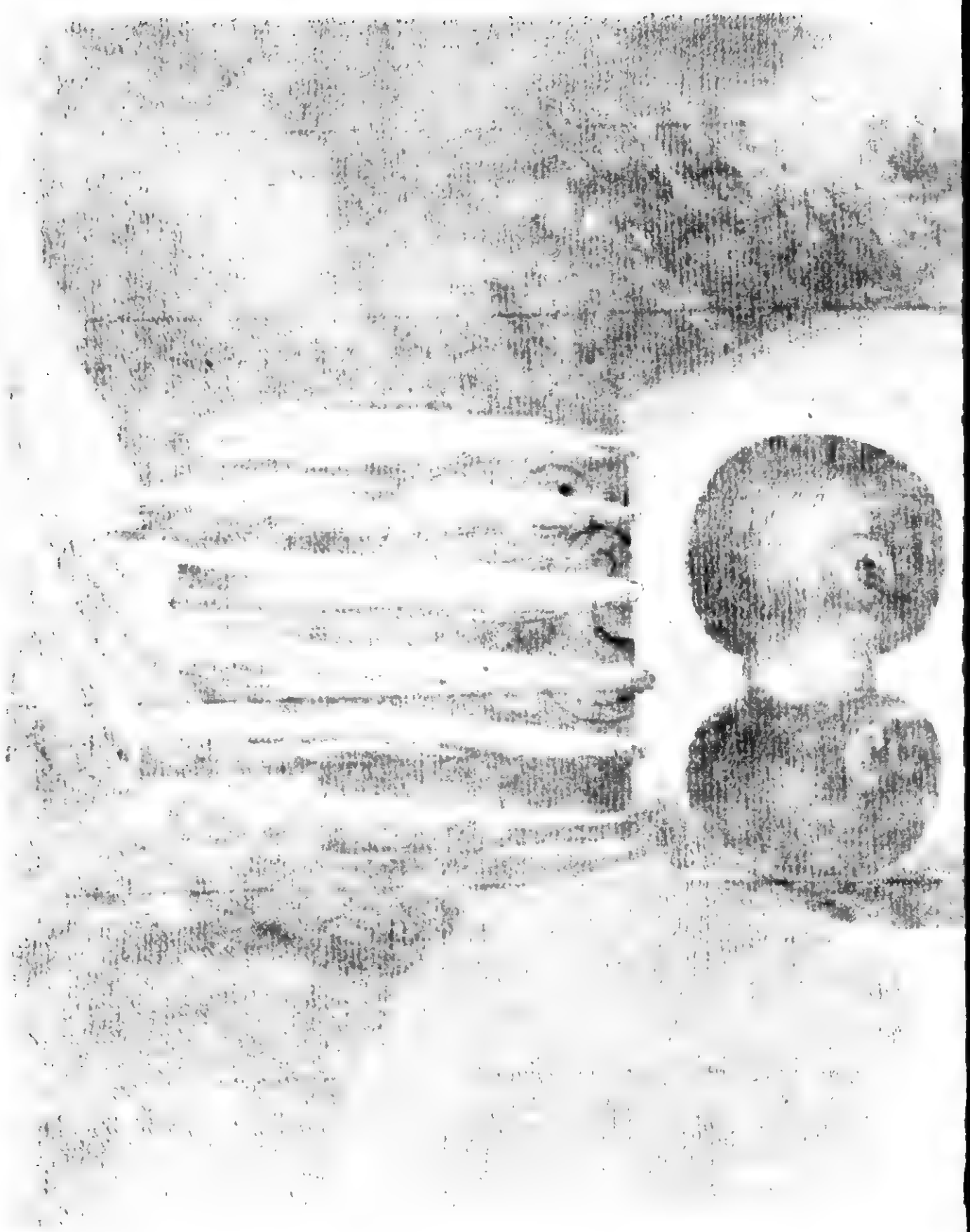

J. Webber del.

A MAN of the SANDWICH ISLANDS, in a MASK.



J. Webber del.

VARIOUS ARTICLES, at the SANDWICH ISL

67

...the SANDWICH ISLANDS.

I Royal sculp.

S. Middiman sc.



J. Webber del.



A WHITE BEAR.

73

Mazell sculp

ITE BEAR.

A View of the TOWN *and* HARBOUR *of* S^{T} PETER *and*



B.T. Pouncy sc.

...R of S.T PETER and S.T PAUL, in KAMTSCHATKA.

LOWE-MARTIN No. 1137

J. Webber del.   W. Sharp sc.

A MAN of KAMTSCHATKA.

LOWE-MARTIN No. 1137

A WOMAN of KAMTSCHATKA.



SUMMER WINTER HABITATIONS, in K

S. Smith sc.

… in KAMTSCHATKA.

IMAGE EVALUATION
TEST TARGET (MT-3)

6"

Photographic
Sciences
Corporation

23 WEST MAIN STREET
WEBSTER, N.Y. 14580
(716) 872-4503

J. Webber del.

The INSIDE of a WINTER HABITATION, in K



W. Sharp sculp

...HABITATION in KAMTSCHATKA.